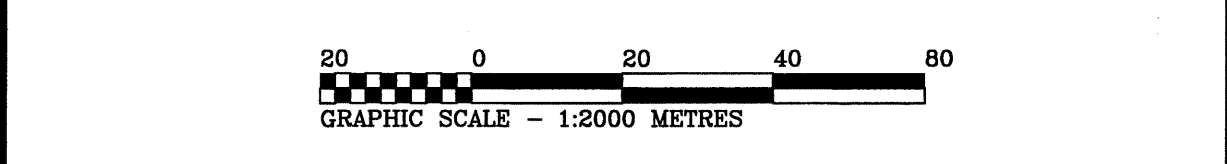


- NOTES:
1. BEARINGS SHOWN HEREON ARE BASED ON THE NOVA SCOTIA COORDINATE SYSTEM, AT577 ELLIPSOID 1979 ADJUSTMENT ZONE 5, CENTRAL MERIDIAN LONGITUDE 64°30' WEST.
 2. FIELD SURVEY CONDUCTED DURING THE PERIOD OF 9 FEBRUARY TO 20 SEPTEMBER 2012.
 3. MEASUREMENTS SHOWN ARE GROUND UNLESS NOTED.
 4. MEASUREMENTS SHOWN ARE CALCULATED AND FIELD MEASURED AND WERE DERIVED USING GPS AND CONVENTIONAL SURVEYING TECHNIQUES.
 5. CHECK MEASUREMENTS MADE USING GPS AND CONVENTIONAL SURVEYING TECHNIQUES.
 6. ORDINARY HIGH WATER MARK MEASURED USING GPS RTK TECHNIQUES.

- REFERENCE PLANS
1. SEE FINAL PLAN OF SUBDIVISION OF LANDS OF GARY BELLVEAU CONST. & EXCAVATION LTD. SITUATE AT CHEMIN BRIAR LAKE ROAD (P) AT BRIAR LAKE BY KEVIN LOMBARD NSLS, DATED 7 JUNE 2009, FILED AS PLAN NO. 93618727.
 2. SEE PLAN OF SURVEY SHOWING PROPERTY OF ROBERT A. BEARSE AND EMERETT PAANANEN, BRIAR LAKE DIGBY COUNTY, DATED JUNE 16 1975, BY MERVIN W. HARTLEN NSLS.
 3. SEE PLAN OF SURVEY SHOWING RESUB-DIVISION PROPERTY OF NOVA RECREATION & DEVELOPMENT CO. LTD., BRIAR LAKE DIGBY COUNTY, DATED 14 APRIL 1974, BY R. L. HUNT NSLS.
 4. SEE PLAN MOODY'S CORNER TO HECTANOOGA ROAD, DATED 15 MARCH 1971, BY THE NOVA SCOTIA DEPARTMENT OF HIGHWAYS FILED AS PLAN NO. 32.

LEGEND

PARCEL IDENTIFICATION NUMBER	PID #
NOVA SCOTIA COORDINATE MONUMENT	N.S.C.M. Δ
SURVEY MARKER	SM \square
IRON PIPE	IP \square
IRON ROD	IR \circ
POINT OF CURVATURE	PC \circ
UTILITY POLE	UP \square
WOODEN POST	WP \square
WIRE FENCE	WF \times
WITNESS	WIT. \times
FOUND	Fd. \times
DISTURBED	Dist. \times
RIGHT OF WAY	R.O.W. \square
CALCULATED	(C) \square
BY PLAN	(P) \square
CALCULATED POINT	CP \square
WELL	WELL \square
ORDINARY HIGH WATER MARK	OHWM \square
PRIVATE ROAD	(PR) \square
LANDS DEALT WITH BY THIS PLAN	\square
NOT TO SCALE	\square
LOW WET AREAS	W \square



SURVEYOR'S CERTIFICATE

I, Kevin Lombard, Nova Scotia Land Surveyor hereby certify that the survey represented by this plan was conducted under my supervision, and that the survey and plan were made in accordance with the Nova Scotia Land Surveyors Act and the regulations made thereunder.

DATED THIS 7th DAY OF OCTOBER 2012, A.D.

Kevin Lombard N.S.L.S.



FINAL PLAN OF SUBDIVISION OF LANDS OF PURE NATURE DEVELOPMENTS LIMITED (PID 30011423) AT FOUR ISLAND LAKE ROAD (PR) AND SECOND BRIAR LAKE ROAD (PR) SITUATE AT BRIAR LAKE DIGBY COUNTY NOVA SCOTIA

DATE : 7 OCTOBER 2012

NOVA GEOMATICS INC

Novageomatics@live.ca

902-877-1962

902-837-4284

novageomatics.ca

FINAL PLAN LOT IDENTIFIERS (11-47 INCLUSIVE) ORIGINATE WITH THIS PLAN.

PLAN REVISED NOVEMBER 1 2012 TO REMOVE WETLANDS NOTE AND TO ADD ADDITIONAL WETLAND AREAS IDENTIFIED ON THE NATURAL RESOURCES SIGNIFICANT HABITATS OF NOVA SCOTIA WEBSITE AND BY ADDITIONAL FIELD INSPECTION.

Kevin Lombard

KEVIN LOMBARD NSLS

LOTS 11, 12, 13, 14, 15, 16, 17, 18, 19, 20, 21, 22, 23, 24, 25, 26, 30, 31, 32, 33, 34, 35, 36, 37, 38, 39, 40, 41, 42, 43, 44, 45, 46, AND 47 ARE SUITABLE FOR THE CONSTRUCTION OR INSTALLATION OF AN ON-SITE SEWAGE DISPOSAL SYSTEM AND ANY CONDITIONS WHICH APPLY ARE CONTAINED IN A REPORT DATED DECEMBER 07, 2012 AND AVAILABLE FROM THE DEPARTMENT OF ENVIRONMENT.

PLAN REVISED 13 DECEMBER 2012 TO CHANGE PID IN TITLE BLOCK TO 30011423.

Kevin Lombard

SUBDIVISION FILE NO. F-37-12-CL

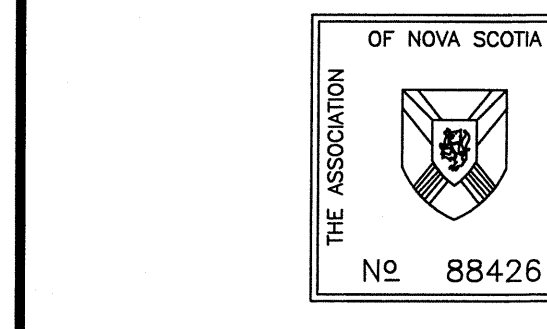
TOWN OF MUNICIPALITY OF CLARE

THIS FINAL PLAN OF SUBDIVISION IS APPROVED FOR LOTS 11, 12, 13, 14, 15, 16, 17, 18, 19, 20, 21, 22, 23, 24, 25, 26, 30, 31, 32, 33, 34, 35, 36, 37, 38, 39, 40, 41, 42, 43, 44, 45, 46, AND 47

ENDORSED: *Kevin Lombard*

MUNICIPAL DEVELOPMENT OFFICER DATE: DECEMBER 14, 2012

THE FOLLOWING STREETS AND HIGHWAYS ARE OWNED AND MAINTAINED BY THE DEPARTMENT OF TRANSPORTATION: HECTANOOGA ROAD



Form 28

Purpose: to record certain types of non-enabling documents in a parcel register

For Office Use

Registration district: Digby

Submitter's user number: 10901

Submitter's name: Larry Deveau

The attached plan/document relates to the following parcels registered under the *Land Registration Act*

PID 30366918	PID 30366926
PID 30366934	PID 30366942
PID 30366959	PID 30366967
PID 30366975	PID 30366983
PID 30366991	PID 30367007
PID 30367015	PID 30367023
PID 30367031	PID 30367049
PID 30367056	PID 30367064
PID 30367072	PID 30367080
PID 30367098	PID 30367106
PID 30367114	PID 30367122
PID 30367130	PID 30367148
PID 30367155	PID 30367163
PID 30367171	PID 30367189
PID 30367197	PID 30367205
PID 30367213	PID 30367221
PID 30367239	PID 30367247

(Expand box for additional PIDs.)

Municipal file number or land registration file number *(insert file number used when PIDs were originally assigned during pre-approval): F-37-12-CL*

This form is submitted to record the following non-enabling instrument in the above-noted parcel register(s) *(select one)*:

- X plan
- boundary line agreement
- instrument of subdivision
- statutory declaration regarding de facto consolidation
- condominium declaration
- initial condominium bylaws
- condominium plan
- repeal of subdivision

DIGBY COUNTY LAND REGISTRATION OFFICE
I certify that this plan was registered or recorded as shown here
Elaine DeIon, Registrar

102176162 LRD ROD
Plan #


DEC 18 2012 14:30
MM DD YYYY Time

other (specify) _____

And in the matter of registered owner *Pure Nature Developments Limited* :

Note: *An amending Parcel Description Certification Application may be required.*

Dated at Yarmouth, in the County of Yarmouth, Province of Nova Scotia, December 14, 2012.



Signature of applicant/municipal official/owner/agent

Name: _____ Larry Deveau

Address: _____ 77 Parade Street, Unit 2, Box 233,
Yarmouth, NS B5A 3B3

Phone: _____ (902) 742-1718

E-mail: _____ larry233@eastlink.ca

Fax: _____ (902) 742-1768

May 4, 2009